





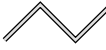






# Legend

## Proposed ASAP Project Infrastructure

-  ASAP Mainline Milepost (MP)
-  Fairbanks Lateral Milepost (FLMP)
-  ASAP Mainline Alignment, Revision 6.1  
*Nominal 120' wide construction ROW and 53' wide operational ROW*
-  Fairbanks Lateral Alignment, Revision 4.1  
*Nominal 100' wide construction ROW and 30' wide operational ROW*

## Existing Infrastructure

-  Road Milepost (RMP)
-  Railroad Milepost (RRMP)
-  Primary Road
-  Railroad
-  Electric Transmission Line
-  Trans-Alaska Pipeline
-  Right-of-Way (ROW), Easement or Existing Road

## Project Footprint Revision 6.1

-  Access Road
-  Ice Access Road
-  Camp
-  Pipe Storage Yard (PSY)
-  Construction Impact - Avoidance
-  Construction Impact - Temporary
-  Construction Impact - Permanent
-  Facility Pad
-  Pipeline Stream Crossing
-  Bridge/Horizontal Directional Drilling (HDD) Crossing
-  HDD Entry/Exit Pad
-  HDD False Right-of-Way
-  Material Source (MS)
-  Railroad Siding
-  Temporary Workspace
-  Dredge Disposal
-  Vertical Support Member
-  TAPS Right-of-Way
-  West Dock New Fill
-  West Dock Existing Fill
-  West Dock Dredge Area
-  West Dock Mooring Dolphin
-  West Dock Temporary Barge Bridge

## Land Ownership

-  Federal
-  State of Alaska
-  Municipal/Borough
-  Native Corporation
-  Private
-  Native Allotment
-  Alaska Railroad
-  University of Alaska
-  Mental Health Trust Authority

## Miscellaneous Boundaries

-  Federal Conservation System Unit
-  State Legislatively Designated Area
-  Borough Boundary
-  Mainline/Fairbanks Lateral Map Index
-  Off Right-of-Way Map Index

The land status depicted in this map book was derived from land ownership information contained in data sources acquired from the Alaska Department of Natural Resources (DNR), the Bureau of Land Management (BLM) and the Fairbanks North Star, Mat-Su and Denali Boroughs. Additional as-built data from the Alaska Department of Transportation was also utilized. The complete administrative land status record from the BLM and DNR, which describes less-than-fee third-party interests, is not depicted with the exception of major, developed rights-of-way and easements. The effective dates of the depicted data are as follows: DNR - September 23, 2013; BLM - August 28, 2013; Mat-Su and Fairbanks North Star Boroughs - July 15, 2013, and Denali Borough - January 2011. The data used for the depiction of the various electric transmission line segments of the Alaska Intertie was obtained from the Alaska Energy Authority on April 15, 2015. AEA makes no representation as to the location accuracy of the depicted segments of the Alaska Intertie. Water features are depicted per the National Hydrography Dataset as of March 3, 2014. The route of the Trans-Alaska Pipeline was received by DNR from Alyeska Pipeline Service Company via the State Pipeline Coordinator's Office and is current as of 1/19/2012.

Document ID	001-C-22-PER-D-0001
Date	December 2015

NOTICE - THE ALASKA GASLINE DEVELOPMENT CORPORATION ("AGDC") HAS APPROVED THE INFORMATION CONTAINED IN THIS DOCUMENT FOR PUBLIC RELEASE; HOWEVER, AGDC MAKES NO REPRESENTATION OR WARRANTY THAT THE INFORMATION, OR ANY PART OF IT, IS ACCURATE OR RELIABLE OR THAT AGDC HAS RECEIVED OR WILL RECEIVE ANY AUTHORIZATION NECESSARY TO PERMIT AGDC TO CONSTRUCT ANY PIPELINE OR OTHER PROJECT. ANY ACTION TAKEN OR NOT TAKEN OR EXPENDITURE MADE OR NOT MADE BY ANY PERSON BASED ON THE INFORMATION INCLUDED HEREIN IS AT SUCH PERSON'S OWN RISK AND RESPONSIBILITY, AND NO LIABILITY SHALL ARISE AGAINST AGDC AS A CONSEQUENCE THEREOF.



## Alaska Stand Alone Pipeline Project Footprint Revision 6.1



Alaska's In-State Gas Pipeline

Alaska Gasline Development Corporation  
3201 C Street, Suite 200 | Anchorage, AK 99503  
P 907.330.6300 | F 907.330.6309 | www.agdc.us