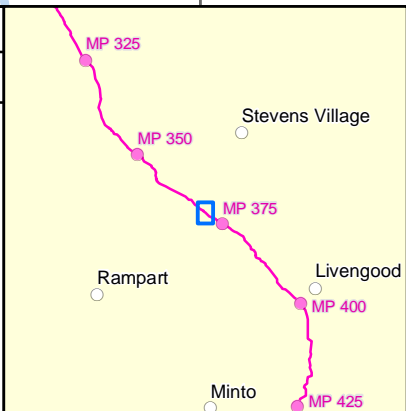




Document ID	001-C-22-PER-D-0001
Date	December 2015
<p>This map sheet corresponds to the following map sheets of Appendix B of the AGDC 404 Permit Application:</p> <p>Interior Region GCF: N/A ML: 644-652 FBX: N/A OROW: 273-274</p>	



**Alaska Stand Alone Pipeline
Project Footprint Revision 6.1**


 1:20,000
 1 inch = 1,667 feet


 0 1000 2000 3000 4000 Feet

ASAP

Alaska's In-State Gas Pipeline

Alaska Gasline Development Corporation
 3201 C Street, Suite 200 | Anchorage, AK 99503
 P 907.330.6300 | F 907.330.6309 | www.agdc.us

Sheet 99